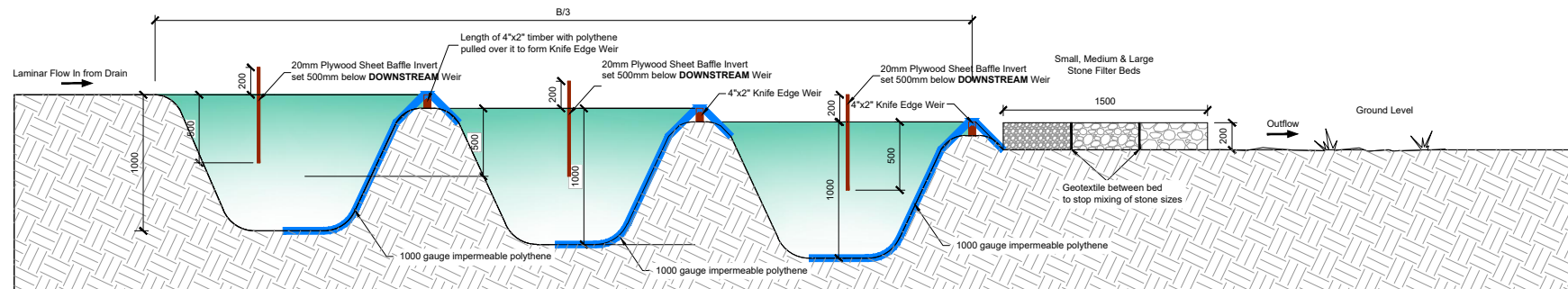


PLAN VIEW OF SETTLEMENT PONDS (WITH DISCHARGE TO DRAINS WHERE APPLICABLE)

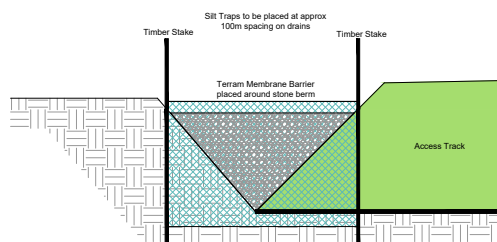
SCALE: 1:50



SECTION

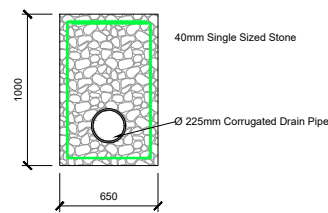
SCALE: 1:50

HY-TEX Terrastop Premium Silt Fence or similar approved. Held in place with 75mmSq by 1.0m height timber posts @ 1.5m c/c



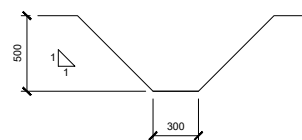
SEDIMENT FENCE DETAIL

SCALE: N.T.S



PERMANENT PERIPHERAL LAND DRAIN

SCALE: 1:50



TEMPORARY "V" DITCH DRAIN PROFILE

SCALE: 1:50



COMPLETED SETTLEMENT POND SYSTEM

SCALE: N.T.S

- NOTES:
- 1 FIGURED DIMENSIONS ONLY TO BE TAKEN FROM THIS DRAWING.
 - 2 ALL DRAWINGS TO BE CHECKED BY THE CONTRACTOR ON SITE.
 - 3 ENGINEER TO BE INFORMED OF ANY DISCREPANCIES BEFORE ANY WORK COMMENCES.
 - 4 THIS DRAWING TO BE READ IN CONJUNCTION WITH ALL OTHER RELEVANT DRAWINGS AND SPECIFICATIONS.

Tailte Éireann - Surveying
Includes National Mapping Reproduced
Under Copyright to Tailte Éireann.
Licence Number CYAL 50512615

rev.	date	modifications	D	C	A

Client
Carraigin Power LTD.

Project
Carrigeen Renewable Energy
Development, Co. Roscommon.

Stage
Planning

Title
Drainage Details
Sheet 3 of 3

Scales
1:50 (A3)

Surveyed	Prepared	Checked	Approved	Date
	A.G	J.D	C.G	Mar 2026

JENNINGS O'DONOVAN
an RSK company

© COPYRIGHT OF
JENNINGS O'DONOVAN AND PARTNERS LIMITED
FINISKLIN Tel (+353) 719 161 416
SLIGO Email. info@jodireland.com
IRELAND www.jodireland.com

@JOD_Sligo LinkedIn Facebook

Job Ref.	Drawing No.	Revision
6575	6575-JOD-CGWF-XX-DR-C-0303	-